

ESCAPE in Domitienne

TOURIST MAP



MEDITERRANEAN IN WESTERN HÉRAULT

THE PORT of Chichoulet



Gourmet stopovers

NIGHT MARKETS WITH LOCAL PRODUCERS
TASTING | ENTERTAINMENT | DJ SETS
WEDNESDAYS
from mid-July to the end of August

The Chichouvins

WINE TASTING WITH THE « VIGNOBLES ET DÉCOUVERTES » LABEL
ON-SITE CATERING | MUSICAL ENTERTAINMENT
MONDAYS
from the end of July to the beginning of August



HARBOUR MASTER'S OFFICE

May / June / September :
Monday to Saturday 8am-12am & 14pm-17.30pm
Sunday 8.30am-12am & 14pm-17.30pm
July / August : Monday to Sunday 7am-20pm

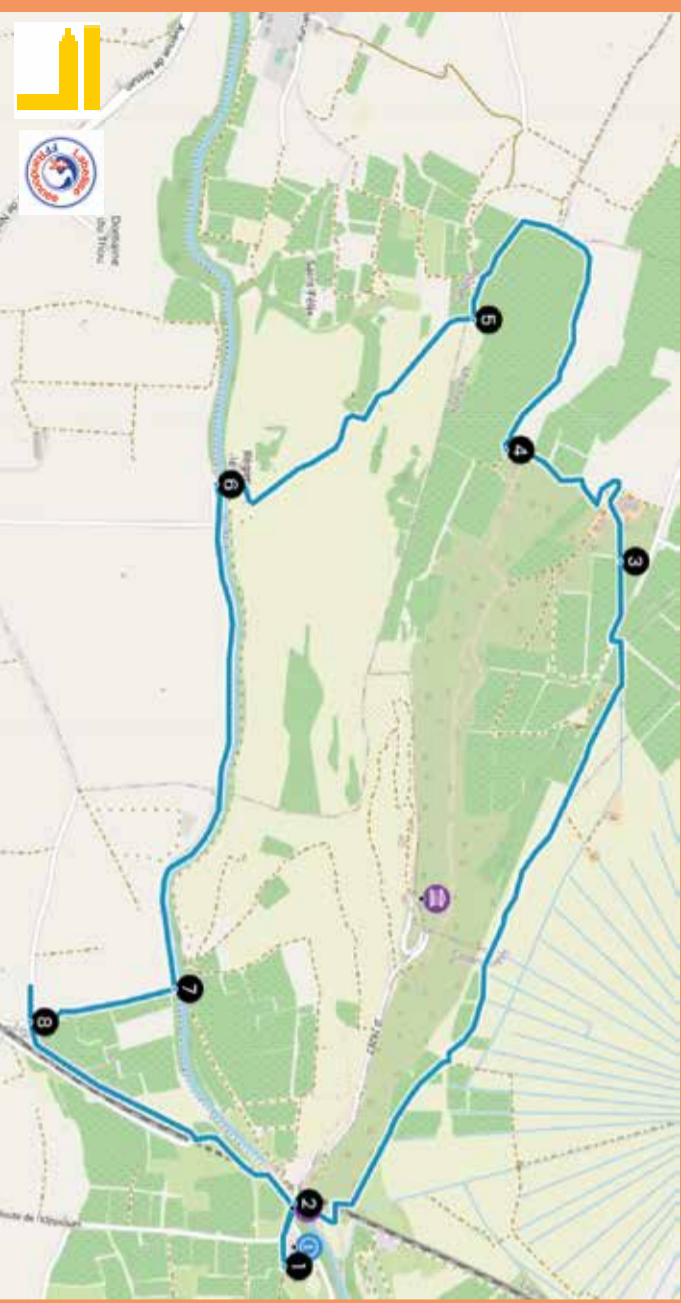
04 67 32 26 05 / capitainerie@ladomitienne.com



AROUND ENSÉRUNE

Leaving from «Le Malpas», the trail circles the Oppidum of Ensérune, skirting the former pond of Montady, drained in the Middle Ages, before returning along the towpath of the canal du Midi.

Start : 43.30690132454, 31287822313607,
COLOMBIERES
Distance : 9 km
Difficulty : Moyenne / 2h30
Marking : Yellow
Difference in altitude : 137 m



HIKING IN DOMITIENNE



Stage 1

From the car park, walk past the Domitienne Tourist Office (Maison du Malpas). At the crossroads, cross the lane over the canal du Midi and take the road on your right. Option: at the crossroads, go up the road opposite (3 km round trip) to reach the Ensérune museum and archaeological site (entrance fee payable).

Stage 2

Take the first small road on the left to the edge of the Montady dry lake. Continue left along the tarmac road beside the pond, below the oppidum. Pass under the bridge to reach the Soustres estate.

Stage 3

Cross the Soustres estate (respect private property), then take the track on the left up to the Masse plateau. You will come to an olive grove opposite a vineyard.

Stage 4

Take the track on the right, overlooking the olive grove. Continue straight ahead at the crossroads and go around the vineyard. At the intersection, continue straight ahead.

Stage 5

Turn right downhill towards another olive grove (characteristic Mediterranean vegetation of prickly pear, olive, pine and cypress trees) and cross the Régismont-le-Haut estate. Cross the bridge over the canal.

Stage 6

Turn left and follow the path overlooking the canal du Midi on the right bank for 1.6 km.

Stage 7

At the weir, take the road on the right for 400 m, between the vines. Pass along the edge of the drainage gallery of the Montady pond, which is open to the air here.

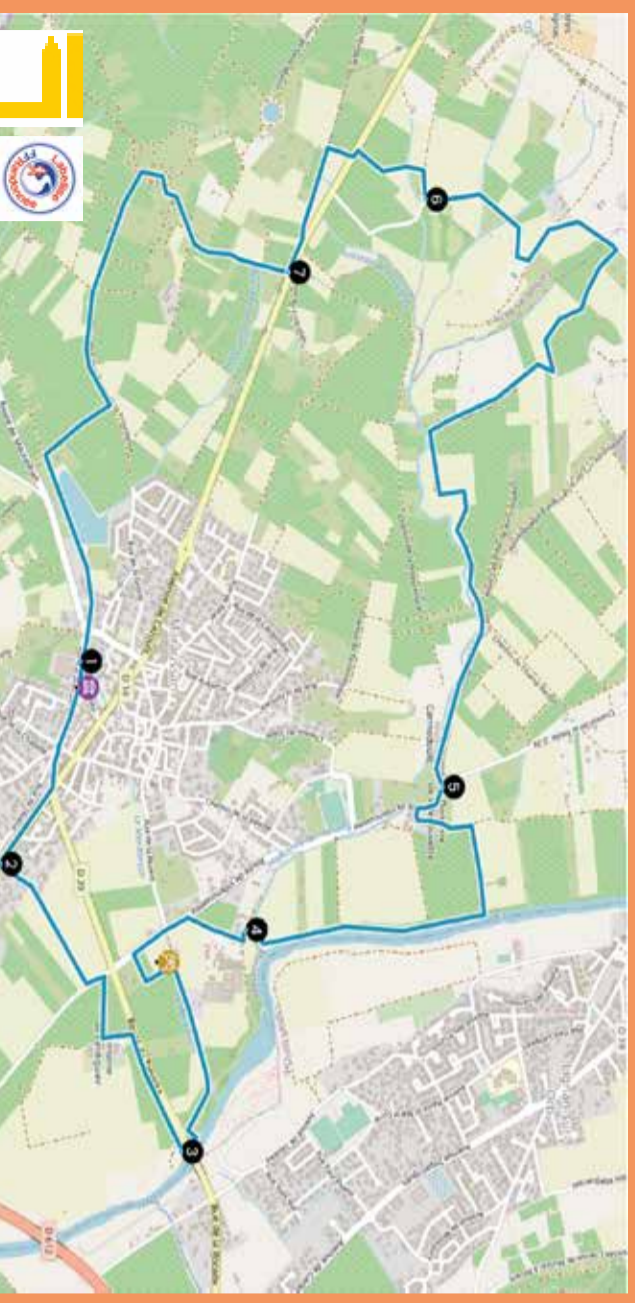
Stage 8

At the crossroads, turn left and continue along the railway line. At the next junction, turn left up towards Malpas. Reach the car park.
Option: at the crossroads, 100 m to the right, access to the end of the gallery. Then retrace your steps.

GENORANDO ON THE TRACKS OF FREE VINE GROWERS

Leaving from France's first cooperative winery, founded in 1901, set off along the paths of a rich winegrowing history, past the «Château de Perdiguière» and the River Orb, before immersing yourself in the vineyards with their superb views.

Start : Cave Coopérative 235 Avenue Jean Jaures
MARAUSSAN
Distance : 12 km
Marking : Yellow
Difficulty: Easy / 3h
Difference in altitude: 115 m



Stage 1

From the "Cave Coopérative", cross Avenue Jean Jaures and go down the stairs. Turn right onto the old railway line, pass the media library and join the D14, take the pavement and walk along it for about 350 m to the right.

Stage 2

Cross the D14 road and turn left into "rue de l'Aniel". After the houses, continue along the farm track. At the road, turn left and then right into the driveway leading to "Château de Perdiguière". Opposite the castle, turn left and join a track after the pine forest. Turn right along the park (agroforestry) and vineyard.

Stage 3

Turn left (follow the signs), follow a path overlooking the River Orb and pass under the old railway bridge (slippery section). Follow the path along the riverbank for 200 m. Turn left along a stream and walk along the edge of the vineyards until you reach the road. Turn right (take care). After 250 m, turn right into "Chemin de la Barque". At the end, turn left and continue for 50 m.

Stage 4

Go downhill on a path that skirts around agricultural plots and follow the path (be sure to follow the signs) up the Orb for about 850 m.

Turn left into the vineyard and at the end go left onto a track. Go straight ahead until you reach the "Domaine de Villenouvette". Turn right and follow the D39 road for 60 m.

Stage 5

Turn left onto the "Chemin de la Garrigue". Continue for approximately 650 m and climb up to a crossroads (road crossing). Go straight ahead on the vineyard access track. The track rises and offers a wide panorama. After a ruined maze, join a road. Continue straight ahead on the road which, after a bend, begins to descend.

Stage 6

At "Château de Rouvignac", turn right onto a footpath. At the end, walk along the field, join a track and continue to the road. Go along it on the left for 30 m, then cross it and take the track opposite for 100 m, then turn left onto the path under a power line. Continue along the road to the right for 120 m.

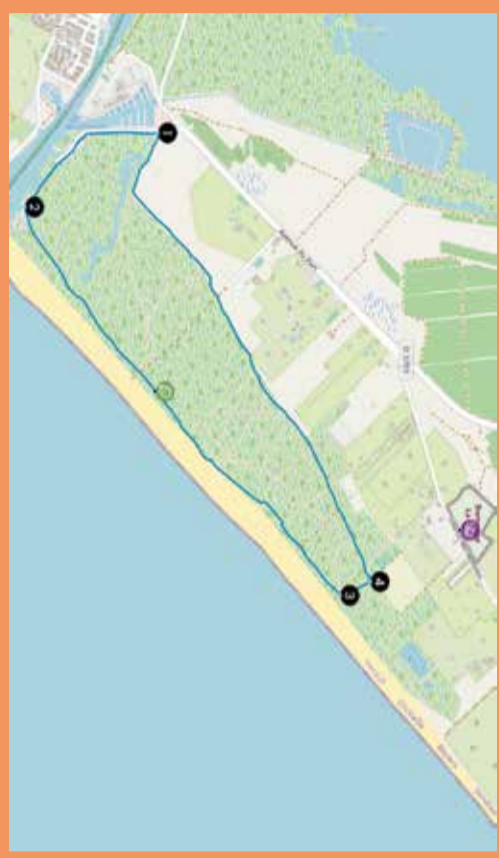
Stage 7

Go up the road to the right, ignoring the trailheads. Go past the chapel of "N.-D. de-la-Providence", then descend along the Roman road. Turn left at the crossroads and continue straight ahead for around 400 m, then turn right to join a green lane. Continue left towards Maraussan. At the roundabout, follow the footpath opposite, then climb the stairs to the right towards the "Cave Coopérative".

THE COASTLINE LOOP

leaving from the Chichoulet harbour, set off to discover a protected environment, between the dunes on the seafloor and the sansouires (salt marshes), through the brackish water bodies and their seagrass beds. Enjoy the peace and quiet of an unspoilt natural environment.

Start : VENDRES PLAGE - Chichoulet
N 43°13'14.0" E 003°14'04.6"
Distance : 5.5 km
Marking : Yellow
Difficulty: Easy / 1h30
Difference in height: 4 m



Stage 1

From the harbour master's office car park, take the track that runs alongside the port as far as the River Aude. Follow the track, which bends slightly to the left, along the grau to the dyke.

Stage 2

Turn left onto the path that starts on a wooden pontoon. Cross two junctions and continue straight ahead. Leave another platform on your left and continue along the path that runs behind the dunes. Cross another crossroads, then turn left.

Stage 3

Follow the path between two bodies of water, pass a crossroads and turn left onto the track.

Stage 4

Follow this track, cross 2 junctions then a platform and continue straight ahead. Ignore all the side paths and cross a wide track. Head slightly right. Continue until you reach the cycle path, turn right and return to the starting point.



**TOURIST OFFICE
LA DOMITIENNE**
+334 67 32 88 77
tourisme@laddomitiennne.com
www.tourismmeendomitiennne.com

La Maison du Malpas
Route de l'oppidum
34440 COLOMBIERS
Open from February to mid
November

Castle cellar
15 avenue de Béziers
34440 COLOMBIERS
Open from 1 April to 30 October

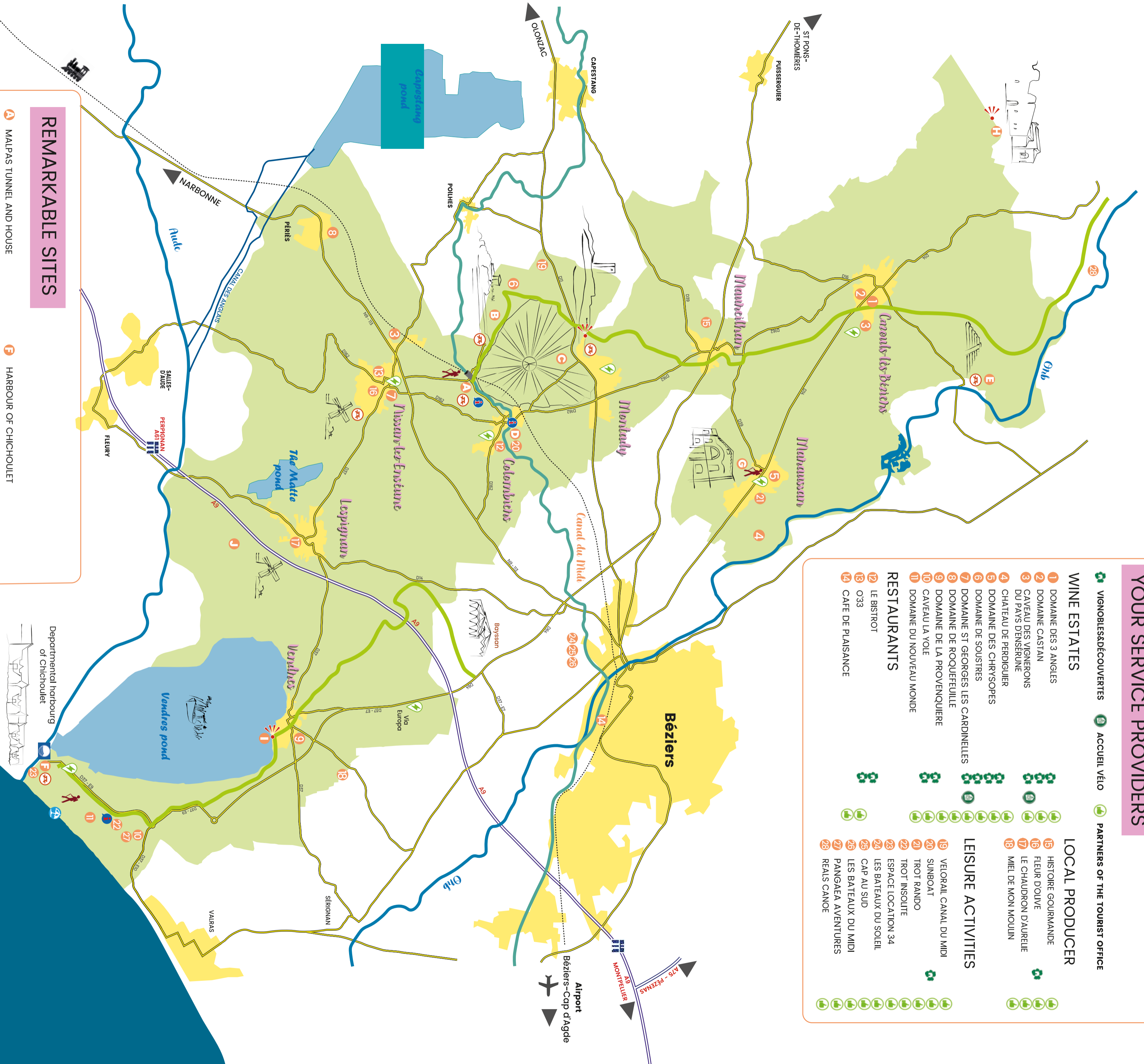
Coastal Information Point
Place du Forum, chemin des Montilles
34350 VENDRES-PLAGE
Open from mid-June to
mid-September

ESCAPE IN DOMITIENNE

-  TOURIST OFFICE
-  PANORAMA
-  BEACH
-  GREEN LANE
-  PICNIC AREA
-  PAVILLON BLEU
-  DEPARTURE OF HIKING TRAIL
-  ELECTRIC TERMINAL

YOUR SERVICE PROVIDERS

-  VIGNOBLES&DÉCOUVERTES
 -  ACCUEIL VÉLO
 -  PARTNERS OF THE TOURIST OFFICE
- ### WINE ESTATES
- 1 DOMAINE DES 3 ANGLÉS
 - 2 DOMAINE CASTAN
 - 3 CAVEAU DES VIGNERONS DU PAYS D'ENSERUNE
 - 4 CHATEAU DE PERDIGUER
 - 5 DOMAINE DES CHRYSOPES
 - 6 DOMAINE DE SOUSTRES
 - 7 DOMAINE ST GEORGES LES CARDINELLES
 - 8 DOMAINE DE ROQUEFEUILLE
 - 9 DOMAINE DE LA PROVENÇUÏÈRE
 - 10 CAVEAU LA YOLE
 - 11 DOMAINE DU NOUVEAU MONDE
- ### LOCAL PRODUCER
- 15 HISTOIRE GOURMANDE
 - 16 FLEUR D'OLIVE
 - 17 LE CHAUDRON D'AURELLE
 - 18 MIEL DE MON MOULIN
- ### RESTAURANTS
- 12 LE BISTROT O'33
 - 14 CAFE DE PLAISANCE
- ### LEISURE ACTIVITIES
- 19 VEIURAL CANAL DU MIDI
 - 20 SUNBOAT
 - 21 TROT RANDO
 - 22 TROT INSOLITE
 - 23 ESPACE LOCATION 34
 - 24 LES BATEAUX DU SOLEIL
 - 25 CAP AU SUD
 - 26 LES BATEAUX DU MIDI
 - 27 PANGAEA AVENTURES
 - 28 REAIS CANOE



REMARKABLE SITES

- A MALPAS TUNNEL AND HOUSE
- B ENSERUNE MUSEUM AND OPPIDUM
- C DRY LAKE AND MONTADY TOWER
- D HARBOUR OF COLOMBIERS AD CASTEL CELLAR
- E SAVIGNAC LEISURE CENTRE
- F HARBOUR OF CHICHOULET
- G HISTORIC CELLAR OF THE WINEGROWERS OF THE ENSERUNE REGION
- H FONTCAUDE PLATEAU AND ABBEY
- I VILLA «TEMPLE OF VENUS»
- J VILLA OF VIVIOS